

# Maldives Land and Survey Authority,

## MINISTRY OF HOUSING AND INFRASTRUCTURE

Ameenee Magu, Maafannu, Male', 20392, Maldives.

Office (PABX): +(960) 3004300, Fax: +(960) 3004254

Email: survey@mhe.gov.mv

Web: www.surveyofmaldives.gov.mv, www.mhe.gov.mv



<b>CONTROL POINT DETAILS</b>	<b>Station Number</b> PSM 5175
<b>Coordinate Information</b>	
<b>Geodetic</b>	<b>Grid</b>
<b>WGS 84</b>	<b>UTM Zone 43</b>
Lat: 5° 32' 45.42710" N	E: 330053.0820m
Long: 73° 27' 56.79479" E	N: 613233.4555m
Ellp Height:	Orth Height: 1.365m
<b>Island Name:</b> LH. KUREDU	<b>Date:</b> 30th AUGUST 2014


### Monument description & method of survey:

- o Type A monument
- o Stainless steel plate fixed to concrete by two bolts
- o Horizontal coordinates fixed by GNSS Static survey.
- o Elevation reduced relative to Local MSL by double level run

### General site condition & access:

- o PSM5175 was established on the southern side of island, at the main jetty head
- o PSM5175 is located in an area which is secure and easy to access and locate
- o Easily accessible area with wide angle of sky visibility

Owner: **KUREDU HOLDINGS PVT LTD**

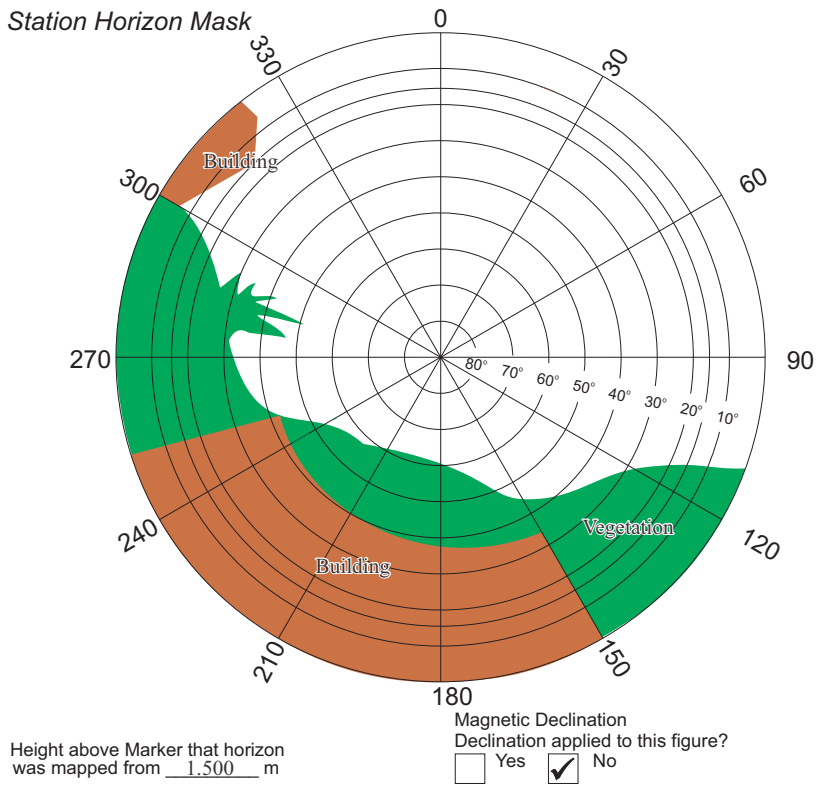


**SITE INFORMATION**

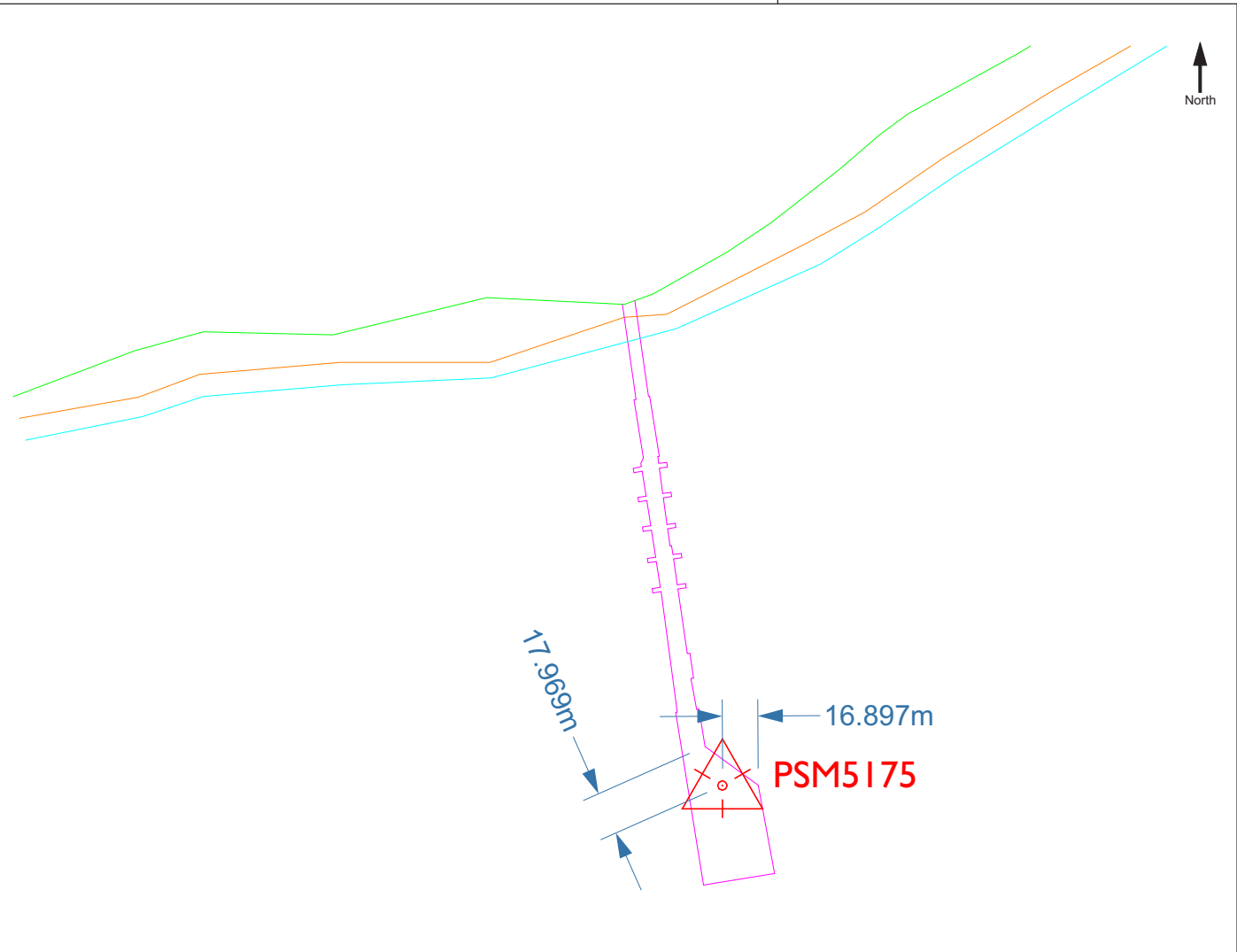
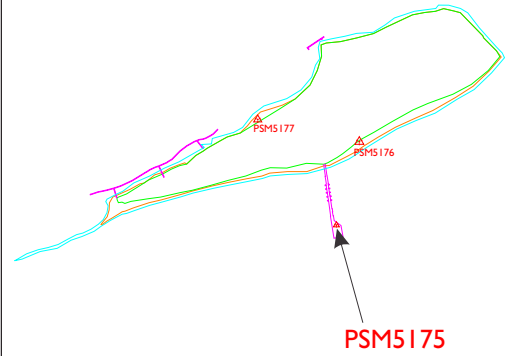
Station Number

PSM 5 1 7 5

Station Horizon Mask



Locality



Sketched by: Shafee

Scale: Not to scale

Date: Dec. 2014

# Maldives Land and Survey Authority,

## MINISTRY OF HOUSING AND INFRASTRUCTURE

Ameenee Magu, Maafannu, Male', 20392, Maldives.

Office (PABX): +(960) 3004300, Fax: +(960) 3004254

Email: survey@mhe.gov.mv

Web: www.surveyofmaldives.gov.mv, www.mhe.gov.mv



<b>CONTROL POINT DETAILS</b>	<b>Station Number</b> PSM 5176
<b>Coordinate Information</b>	
<b>Geodetic</b>	<b>Grid</b>
<b>WGS 84</b>	<b>UTM Zone 43</b>
Lat: 5° 32' 55.42284" N	E: 330137.1925m
Long: 73° 27' 59.50188" E	N: 613540.2746m
Ellp Height:	Orth Height: 1.730m
<b>Island Name:</b> LH.KUREDU	<b>Date:</b> 30th AUGUST 2014

### Monument description & method of survey:

- o Type A monument
- o Stainless steel plate fixed to concrete by two bolts
- o Horizontal coordinates fixed by GNSS Static survey.
- o Elevation reduced relative to Local MSL by double level run
- o A level double run was recorded using PSM5175 as the base, vertical control levels of PSM5176 was determined from the level circuit

### General site condition & access:

- o PSM5176 was established on the southern side of island, east of main jetty, in the vegetation line of the island
- o PSM5176 is located in an area which is secure and easy to access and locate
- o Easily accessible area with wide angle of sky visibility

**Owner:** KUREDU HOLDINGS PVT LTD



Bottom



North



East



Up



South



West

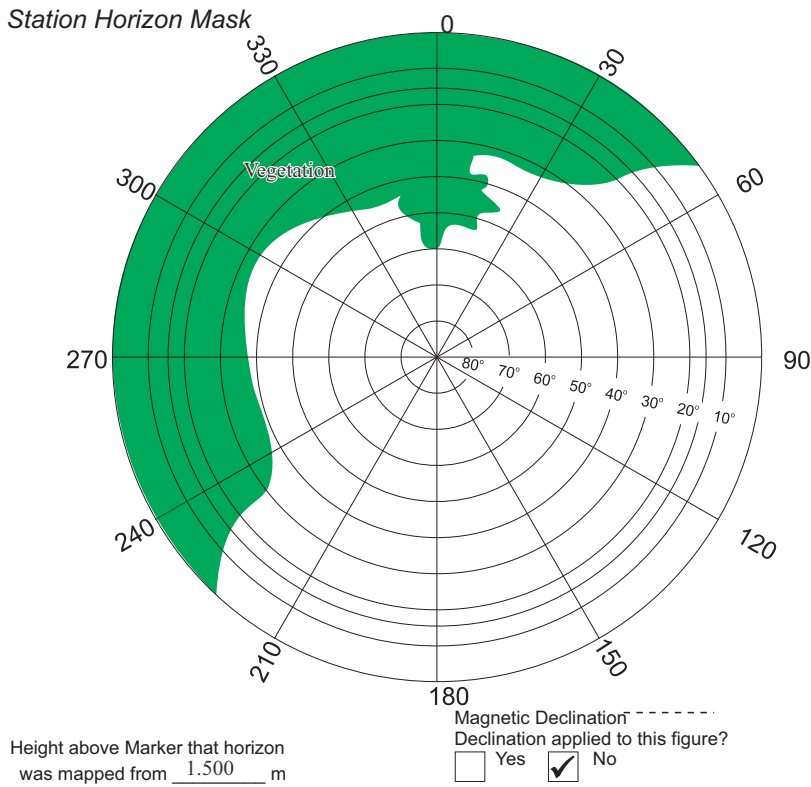
**SITE INFORMATION**

Vegetation



Station Number

PSM 5176

Station Horizon Mask



Locality



Sketched by: Shafec

Scale: Not to scale

Date: Dec. 2014

# Maldives Land and Survey Authority,

## MINISTRY OF HOUSING AND INFRASTRUCTURE

Ameenee Magu, Maafannu, Male', 20392, Maldives.

Office (PABX): +(960) 3004300, Fax: +(960) 3004254

Email: survey@mhe.gov.mv

Web: www.surveyofmaldives.gov.mv, www.mhe.gov.mv



<b>CONTROL POINT DETAILS</b>	<b>Station Number</b> PSM 5177
<b>Coordinate Information</b>	
<b>Geodetic</b>	<b>Grid</b>
<b>WGS 84</b>	<b>UTM Zone 43</b>
Lat: 5° 32' 58.02397" N	E: 329764.5253m
Long: 73° 27' 47.38642" E	N: 613621.1386m
Ellp Height:	Orth Height: 1.250m
<b>Island Name:</b> LH. KUREDU	<b>Date:</b> 30th AUGUST 2014


### Monument description & method of survey:

- Type A monument
- Stainless steel plate fixed to concrete by two bolts
- Horizontal coordinates fixed by GNSS Static survey.
- Elevation reduced relative to Local MSL by double level run
- A level double run was recorded using PSM5175 as the base, vertical control levels of PSM5177 was determined from the level circuit.

### General site condition & access:

- PSM5177 was established on the northern side of island, east of water villa jetties, in the vegetation line of the island.
- PSM5177 is located in an area which is secure and easy to access and locate.
- Easily accessible area with wide angle of sky visibility

**Owner:** KUREDU HOLDINGS PVT LTD

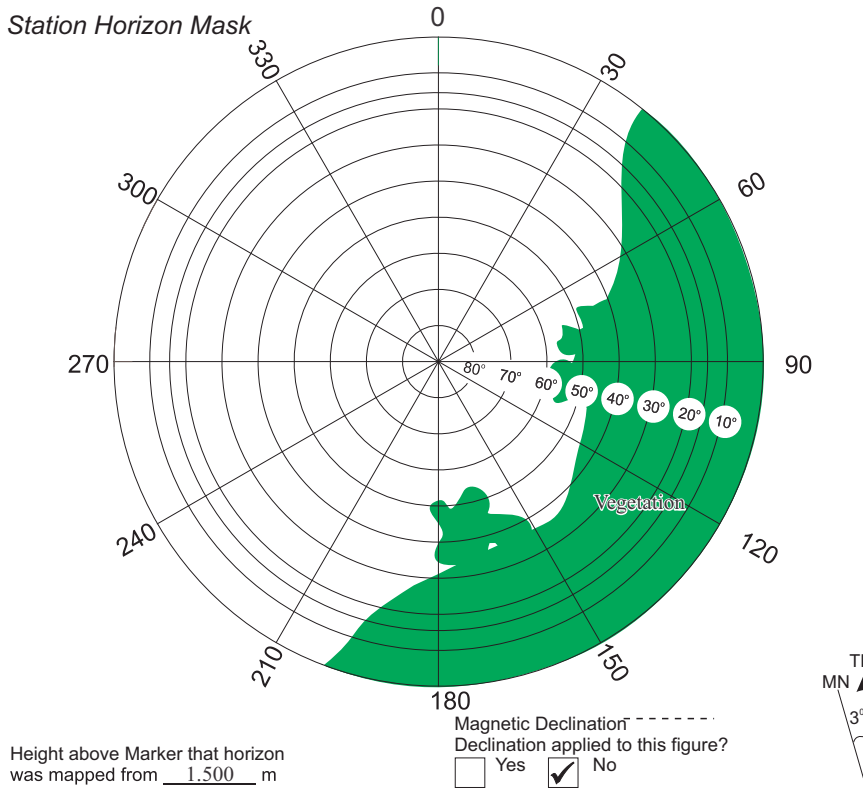


**SITE INFORMATION**


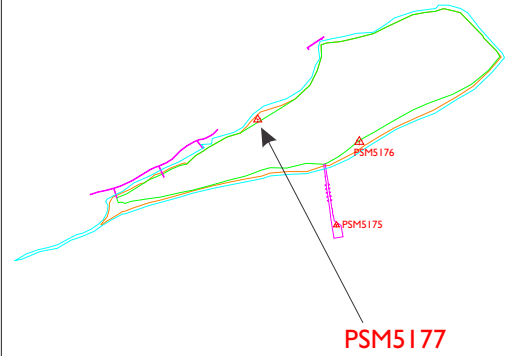
Station Number

PSM 5177

Station Horizon Mask



Locality



Sketched by: Shafec

Scale: Not to scale

Date: Dec. 2014